

4 Year Crop History

Owner/Operator:

Date:

Address:

Farm Name:

Address:

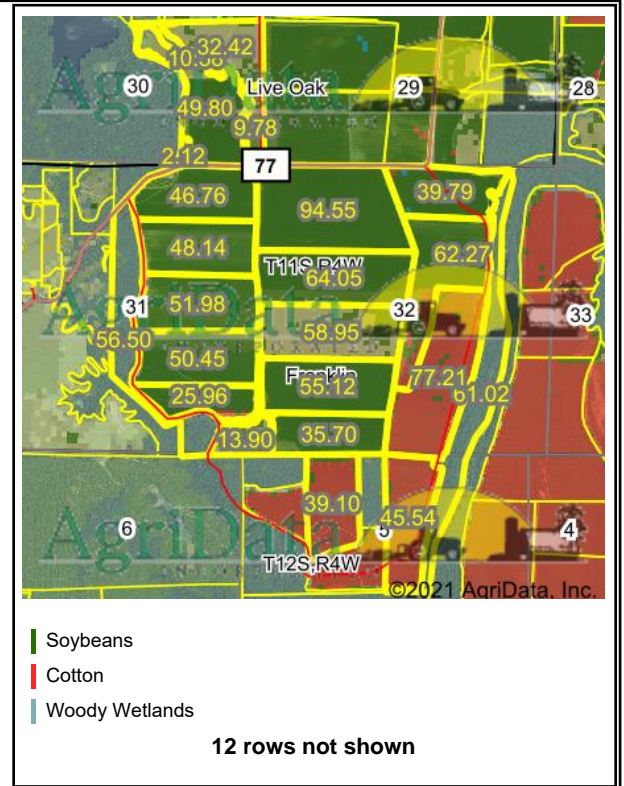
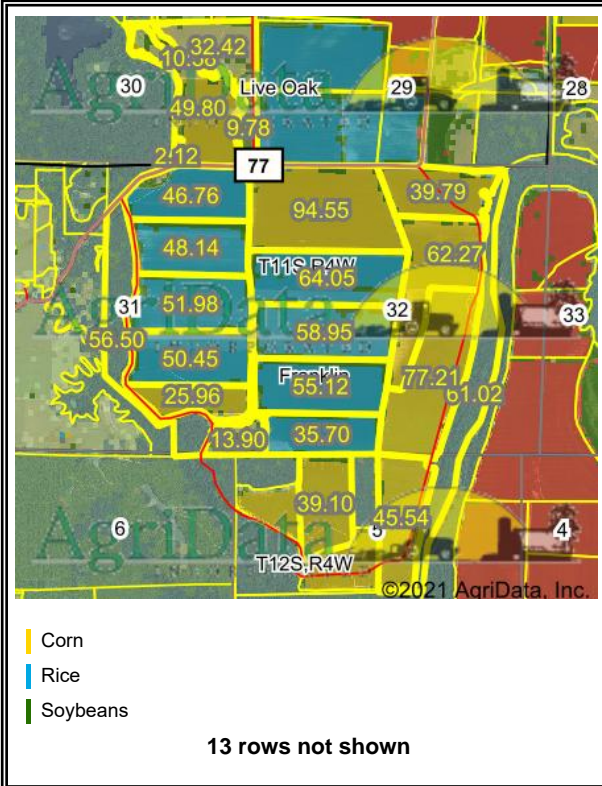
Field ID:

Phone:

Acct. #:

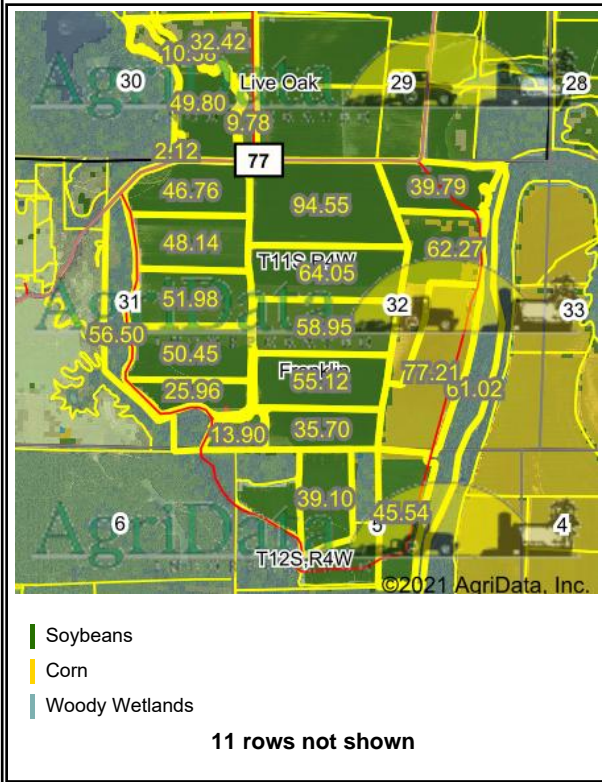
Crop Year:

Crop Year:



Crop Year:

Crop Year:



Map Center: 33° 42' 35.81, -91° 32' 38.88

State: AR

County: Drew

Legal: 30-11S-4W

Twnshp: Live Oak

Field borders provided by Farm Service Agency as of 5/21/2008. Crop data provided by USDA National Agricultural Statistics Service Cropland Data Layer



Maps Provided By:



© AgriData, Inc. 2021

www.AgriDataInc.com